

RECORDING STATEMENT
COMMONWEALTH OF PENNSYLVANIA
COUNTY OF LANCASTER

MOUNT JOY TOWNSHIP OFFICIAL MAP


ON THIS 29th DAY OF April, 2010, BEFORE ME,
THE UNDERSIGNED OFFICER, A NOTARY PUBLIC IN AND FOR THE AFORESAID COMMONWEALTH
AND COUNTY PERSONALLY APPEARED Gerald S. Cole WHO
ACKNOWLEDGED HIMSELF TO BE THE CHAIRMAN OF THE BOARD OF SUPERVISORS OF THE
TOWNSHIP OF MOUNT JOY, LANCASTER COUNTY, PENNSYLVANIA, AND THAT HE, AS SUCH OFFICER,
BEING AUTHORIZED TO DO SO, EXECUTED THE FOREGOING OFFICIAL MAP BY SIGNING THE NAME OF
SUCH TOWNSHIP BY HIMSELF AS SUCH OFFICER AS THE ACT AND DEED OF THE TOWNSHIP AND FOR
THE PURPOSE OF RECORDING THE OFFICIAL MAP AS REQUIRED BY THE PENNSYLVANIA
MUNICIPALITIES PLANNING CODE.

RECREATIONAL FACILITIES
SHEET 3
MARCH 2010

IN WITNESS WHEREOF, I SET MY HAND AND OFFICIAL SEAL.



Vicki L. Carroll
NOTARY PUBLIC


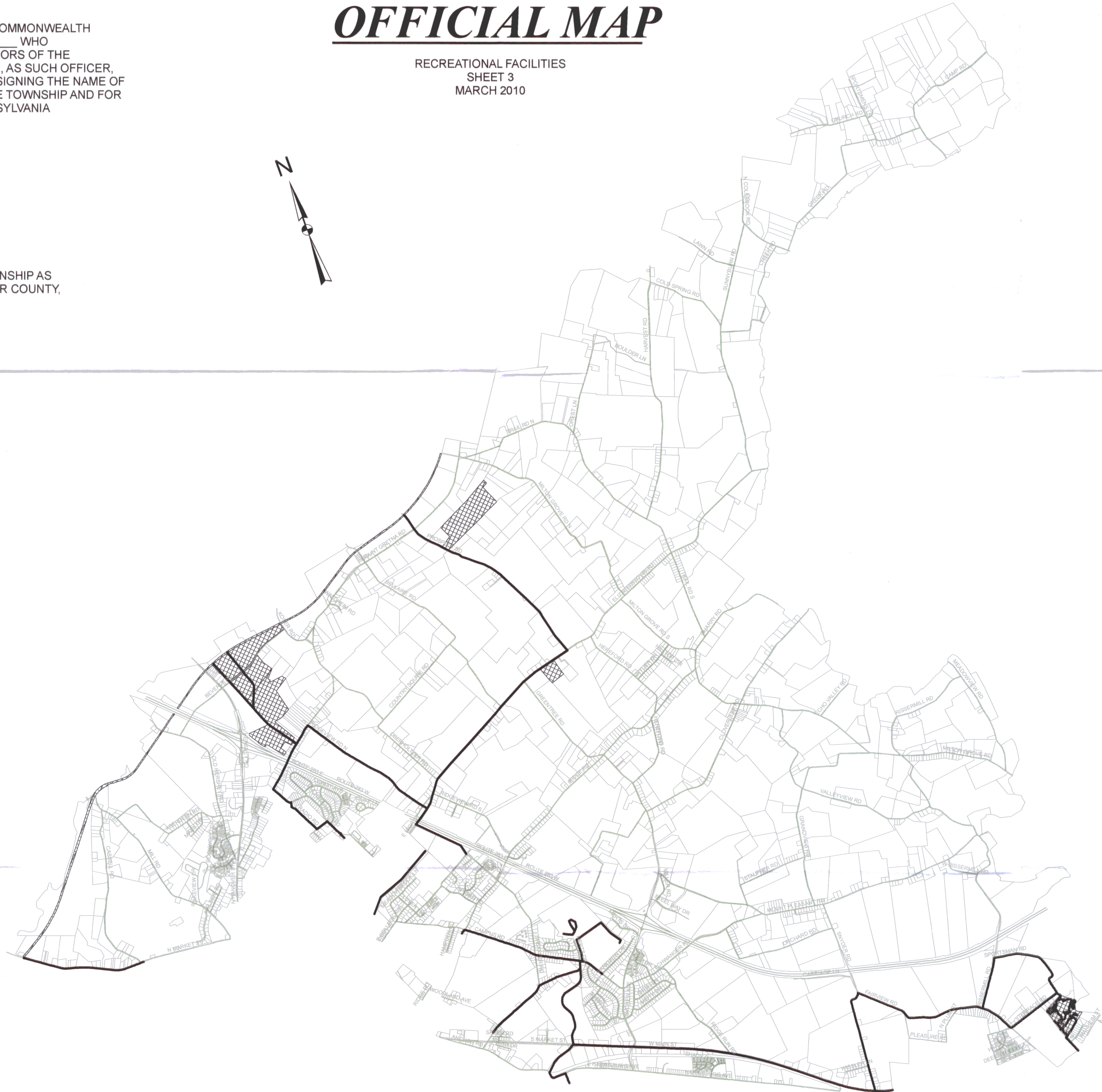


TOWNSHIP CERTIFICATION

THIS MAP IS CERTIFIED AS THE ORIGINAL OFFICIAL MAP OF MOUNT JOY TOWNSHIP AS
ADOPTED BY THE MOUNT JOY TOWNSHIP BOARD OF SUPERVISORS, LANCASTER COUNTY,
PENNSYLVANIA, ON April 29, 2010.

Gerald Cole
CHARIMAN/MOUNT JOY TOWNSHIP BOARD OF SUPERVISORS

Patricia J. Bailey
SECRETARY/MOUNT JOY TOWNSHIP



SOURCE OF BASE MAP INFORMATION:
LANCASTER COUNTY GIS DEPARTMENT, 2009



KEY:

— TRAIL

▨ PARK & RECREATION FACILITY