EROSION & SEDIMENTATION CONTROL PLAN

FOR

283 COMMERCE CENTER - BUILDING #1

FOR

PDC NORTHEAST LPIV, LLC

MOUNT JOY TOWNSHIP

LANCASTER COUNTY, PENNSYLVANIA

JANUARY 04, 2023

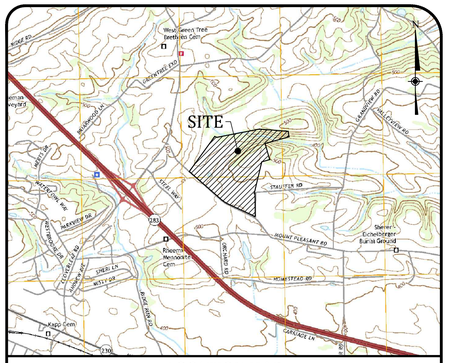
SITE
West Green Tree Beethren Cem
Lindenwood Ln
Lindenwood Rd
Lindenwood Dr
Lindenwood Ln
Ovidia Rd
Stauffer Rd
Mount Pleasant Rd
Sherrer Eichelberger Burial Ground
Bowers Mennonite Cem
Hershey Rd
Hershey Ln
Fairview Rd
Fairview Ln
Creek Rd
Creek Ln
Willy Ln
Mount Joy Rd
Mt Joy Rd
Mt Joy Ln
Mt Joy Dr
Mt Joy Ln
Mt Joy Rd
Mt Joy Ln
Mt Joy Rd
Mt Joy Ln
Mt Joy Rd

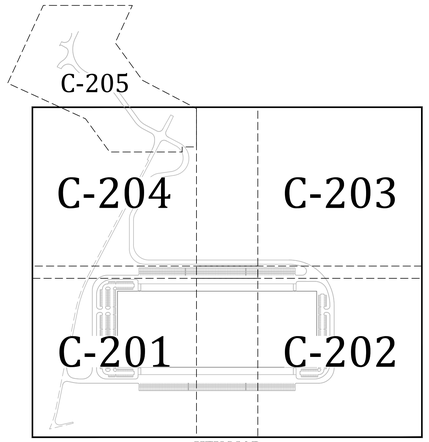

KEY MAP
SCALE: 1" = 500'

LEGEND

- EXISTING BOUNDARY LINE
- EXISTING ADJOINER BOUNDARY LINE
- EXISTING RIGHT-OF-WAY LINE
- EXISTING CURB
- EXISTING PAVEMENT
- EXISTING CONTOUR LINE
- EXISTING STREAM
- MUNICIPAL BOUNDARY LINE
- EXISTING GRAVEL DRIVE
- EXISTING VEGETATION
- EXISTING TREELINE
- EXISTING FENCE
- EXISTING OVERHEAD ELECTRIC LINE
- EXISTING UNDERGROUND ELECTRIC LINE
- EXISTING GUIDE RAIL
- EXISTING WETLANDS
- EXISTING UTILITY POLE
- EXISTING WATER VALVE
- EXISTING FIRE HYDRANT
- EXISTING WATER LINE
- EXISTING SANITARY SEWER MANHOLE
- EXISTING SANITARY SEWER LINE
- EXISTING STORM MANHOLE
- EXISTING STORM INLET
- EXISTING STORM PIPE
- EXISTING ELECTRIC TRANSFORMER
- EXISTING ELECTRIC MANHOLE
- EXISTING COMMUNICATIONS MANHOLE
- EXISTING CABLE TV BOX
- EXISTING GAS METER
- EXISTING GAS MANHOLE
- EXISTING TELEPHONE BOX
- EXISTING WATER METER PIT
- EXISTING WATER MANHOLE
- EXISTING WELL
- EXISTING LIGHT STANDARD

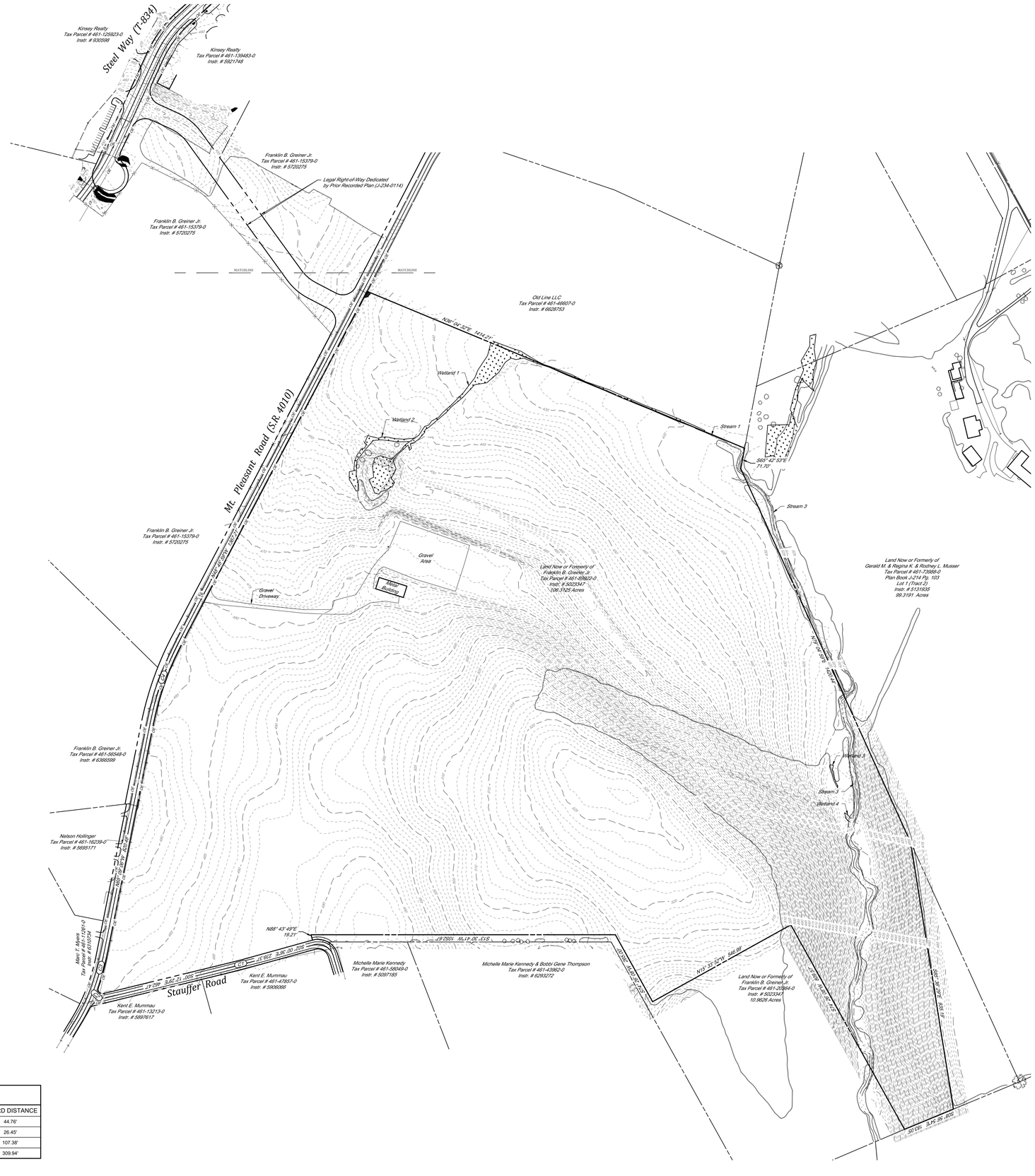

CURVE TABLE

CURVE #	LENGTH	RADIUS	CHORD BEARING	CHORD DISTANCE
C1	44.76'	1423.50'	S 01°06'32" E	44.76'
C2	32.38'	15.00'	S 61°38'31" W	26.45'
C3	107.49'	712.50'	S 60°49'48" E	107.38'
C4	311.00'	1087.50'	N 56°57'33" W	309.94'

GRAPHIC SCALE
150' 75' 0' 150'
SCALE: 1" = 150'

PROJ. MGR. -	JJB
DESIGN -	TBF
CADD -	TBF
CHECKED -	JJB

NO.	DATE	REVISION	BY

LANDWORKS
CIVIL DESIGN, LLC
land development consultants
1195 VIRGINIA AVENUE
P: (717) 854-1195
YORK, PA 17403
www.landworksdesign.com

OVERALL EXISTING CONDITIONS PLAN
FOR
283 COMMERCE CENTER - BUILDING #1
FOR
PDC NORTHEAST LP/IV, LLC
MOUNT JOY TOWNSHIP
LANCASTER COUNTY, PENNSYLVANIA

PROJECT NO. 22-0123-005
DATE: 01/03/23
SCALE: 1" = 150'
SHEET 3 OF 54
C-200

DRAWING REFERENCE: G:\Projects\2022\22-0123-005 - Commerce Center - Building 1\Dwg\C-200 Overall Existing Conditions Plan.dwg
PRINTED: Tuesday, 3/22/2022 1:14 PM
XREF'S: 22-0123-005_BASE(1) - Drawing Space(C-200 Existing Conditions Plan.dwg)
22-0123-005_BASE(2) - Drawing Space(C-200 Existing Conditions Plan.dwg)
22-0123-005-Xref(1) - Drawing Space(C-200 Existing Conditions Plan.dwg)
22-0123-005-Xref(2) - Drawing Space(C-200 Existing Conditions Plan.dwg)

KEY MAP
SCALE: 1" = 500'

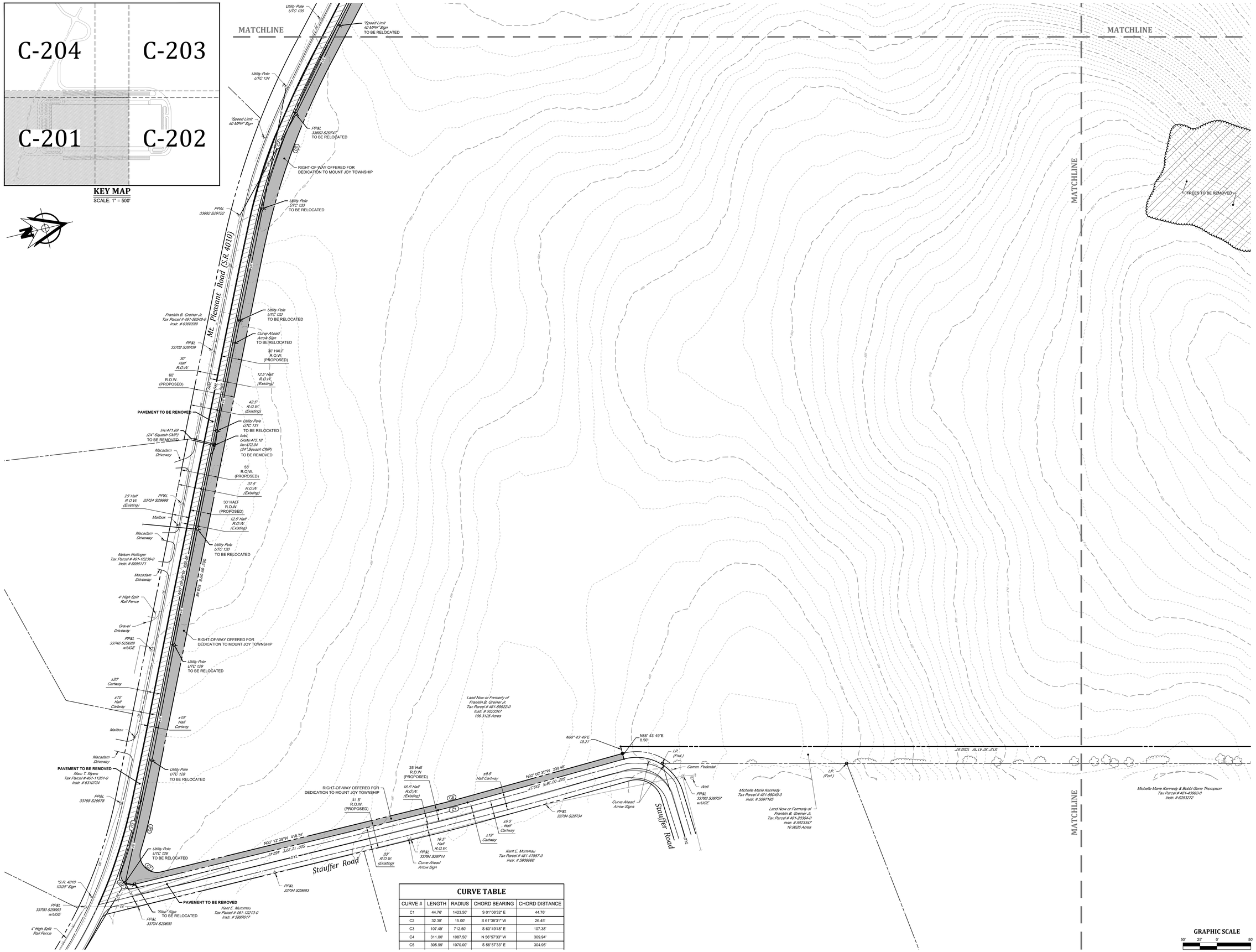

CURVE TABLE

CURVE #	LENGTH	RADIUS	CHORD BEARING	CHORD DISTANCE
C1	44.76'	1423.50'	S 01°06'32" E	44.76'
C2	32.38'	15.00'	S 61°38'31" W	26.45'
C3	107.49'	712.50'	S 60°49'48" E	107.38'
C4	311.00'	1087.50'	N 56°57'33" W	309.94'
C5	305.99'	1070.00'	S 56°57'33" E	304.95'

PROJ. MGR. -	JJB
DESIGN -	TBF
CADD -	TBF
CHECKED -	JJB

NO.	DATE	REVISION	BY

LANDWORKS
CIVIL DESIGN, LLC
land development consultants
1155 VIRGINIA AVENUE
P: (717) 854-1155
YORK, PA 17403
www.landworksdesign.com

DEMOLITION PLAN
FOR
283 COMMERCE CENTER - BUILDING #1
FOR
PDC NORTHEAST LPIV, LLC
MOUNT JOY TOWNSHIP
LANCASTER COUNTY, PENNSYLVANIA

PROJECT NO. 22-0123-005
DATE: 01/03/23
SCALE: 1" = 50'
SHEET 4 OF 54
C-201

DRAWING REFERENCE: L:\Projects\2022\22-0123-005 ADD\Plan Sheets\Fire\22-0123-005-03-Demolition Plan.dwg
PRINTED: 1/4/2023, 9:27AM Tom Fritz

XREF: 22-0123-005_Base | L:\Drawing Sheets\22-0123-005_Base.dwg; 22-0123-005-Header | L:\Drawing Sheets\22-0123-005-Header.dwg; 22-0123-005-Header2 | L:\Drawing Sheets\22-0123-005-Header2.dwg; 22-0123-005-Header3 | L:\Drawing Sheets\22-0123-005-Header3.dwg; 22-0123-005-Legend | L:\Drawing Sheets\22-0123-005-Legend.dwg

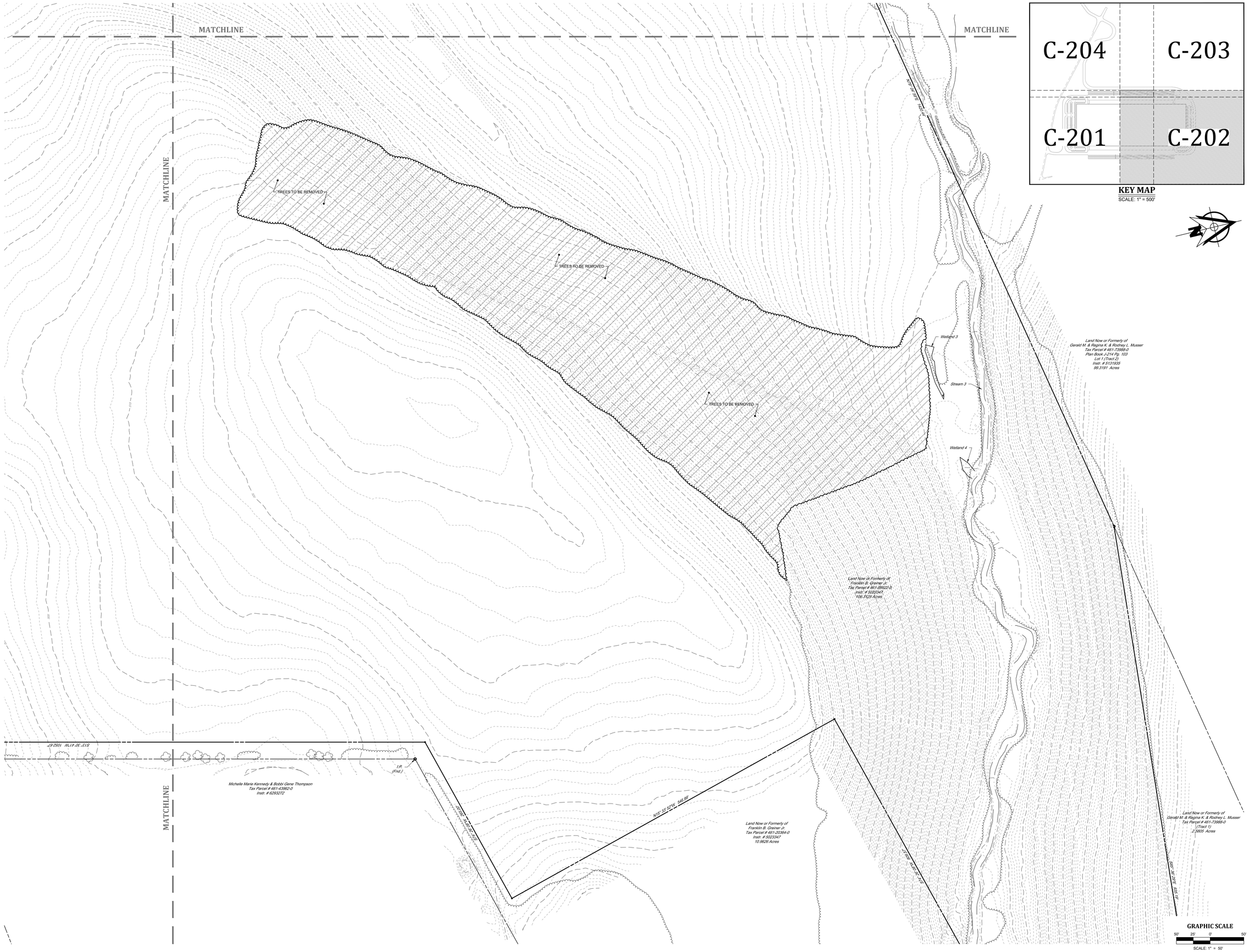

KEY MAP
SCALE: 1" = 500'

PROJ. MGR. -	JJB
DESIGN -	TBF
CADD -	TBF
CHECKED -	JJB

NO.	DATE	REVISION	BY

LANDWORKS
CIVIL DESIGN, LLC
land development consultants
1155 VIRGINIA AVENUE
P (717) 393-1195
YORK, PA 17403
www.landworksdesign.com

DEMOLITION PLAN
FOR
283 COMMERCE CENTER - BUILDING #1
FOR
PDC NORTHEAST LPIV, LLC
MOUNT JOY TOWNSHIP
LANCASTER COUNTY, PENNSYLVANIA

PROJECT NO.	22-0123-005
DATE:	01/03/23
SCALE:	1" = 50'
SHEET	**5 OF 54**

C-202

DRAWING REFERENCE: L:\Projects\2022\22-0123-005\CADD\Plan Sheets\Final\22-0123-005-03-Demolition Plan.dwg
PLOTTED: 1/4/2023, 9:27AM by tbfox

XREF'S: 22-0123-005_Base(L:\Drawing Based\22-0123-005_Base.dwg), 22-0123-005-Hatching(L:\Drawing Based\22-0123-005-Hatching.dwg), 22-0123-005-Header(L:\Drawing Based\22-0123-005-Header.dwg), 22-0123-005-Legend(L:\Drawing Based\22-0123-005-Legend.dwg)

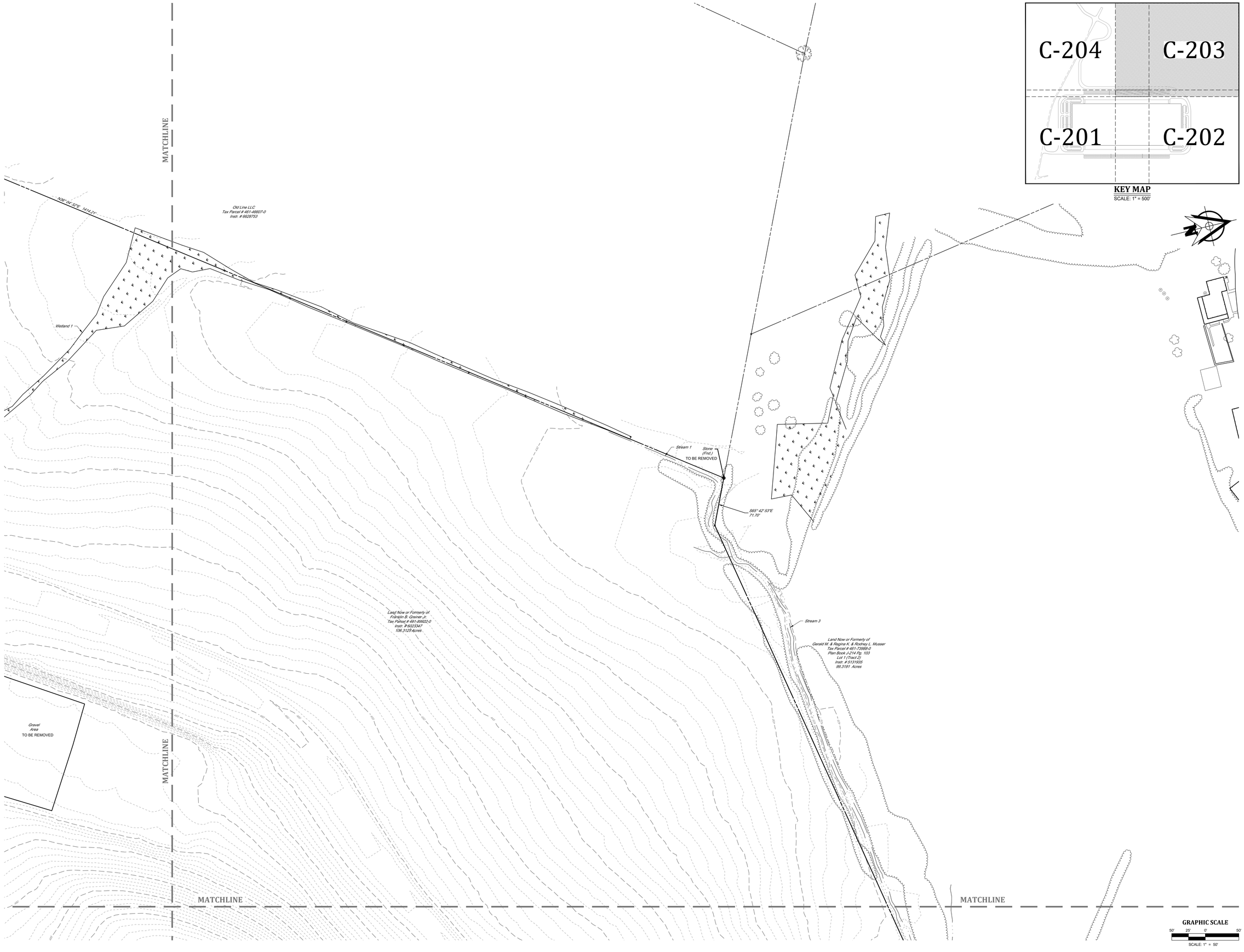

PROJ. MGR. -	JJB
DESIGN -	TBF
CADD -	TBF
CHECKED -	JJB

NO	DATE	REVISION	BY

LANDWORKS
CIVIL DESIGN, LLC
land development consultants
1195 VIRGINIA AVENUE
YORK, PA 17403
P: (717) 854-1195
www.landworksdesign.com

DEMOLITION PLAN
FOR
283 COMMERCE CENTER - BUILDING #1
FOR
PDC NORTHEAST LPIV, LLC
MOUNT JOY TOWNSHIP
LANCASTER COUNTY, PENNSYLVANIA

PROJECT NO.
22-0123-005

DATE: 01/03/23

SCALE: 1" = 50'

SHEET 6 OF 54

C-203

DRAWING REFERENCE: I:\Projects\2022\22-0123-005 283 Commerce Center - Building 1\Cad\Civil\Sheets\Final\22-0123-005-03-Demolition Plan.dwg
TRACING: Tracing - Tracing - 22x34 Tim Fox
XREFS: 22-0123-005_Base( ) ; Drawing Borders(22-0123-005_Borders.dwg) ; 22-0123-005-01-Layout Plan(22-0123-005-01-Layout Plan.dwg) ; 22-0123-005-04-Grading( ) ; Drawing Borders(22-0123-005-Borders.dwg) ; 22-0123-005-04-Grading( ) ; Drawing Borders(22-0123-005-Borders.dwg) ; 22-0123-005-07-Landscape( ) ; Drawing Borders(22-0123-005-Borders.dwg) ; 22-0123-005-07-Landscape( ) ; Drawing Borders(22-0123-005-Borders.dwg)

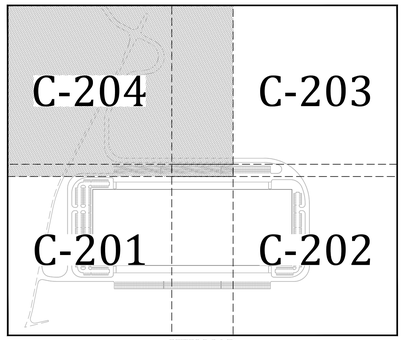

KEY MAP
SCALE: 1" = 500'

LEGEND

- EXISTING BOUNDARY LINE
- EXISTING ADJOINER BOUNDARY LINE
- EXISTING RIGHT-OF-WAY LINE
- EXISTING CURB
- EXISTING PAVEMENT
- EXISTING CONTOUR LINE
- EXISTING STREAM
- MUNICIPAL BOUNDARY LINE
- EXISTING GRAVEL DRIVE
- EXISTING VEGETATION
- EXISTING TREELINE
- EXISTING FENCE
- EXISTING OVERHEAD ELECTRIC LINE
- EXISTING UNDERGROUND ELECTRIC LINE
- EXISTING GUIDE RAIL
- EXISTING WETLANDS
- EXISTING UTILITY POLE
- EXISTING WATER VALVE
- EXISTING FIRE HYDRANT
- EXISTING WATER LINE
- EXISTING SANITARY SEWER MANHOLE
- EXISTING SANITARY SEWER LINE
- EXISTING STORM MANHOLE
- EXISTING STORM INLET
- EXISTING STORM PIPE (18" RCP)
- EXISTING ELECTRIC TRANSFORMER
- EXISTING ELECTRIC MANHOLE
- EXISTING COMMUNICATIONS MANHOLE
- EXISTING CABLE TV BOX
- EXISTING GAS METER
- EXISTING GAS MANHOLE
- EXISTING TELEPHONE BOX
- EXISTING WATER METER PIT
- EXISTING WATER MANHOLE
- EXISTING WELL
- EXISTING LIGHT STANDARD

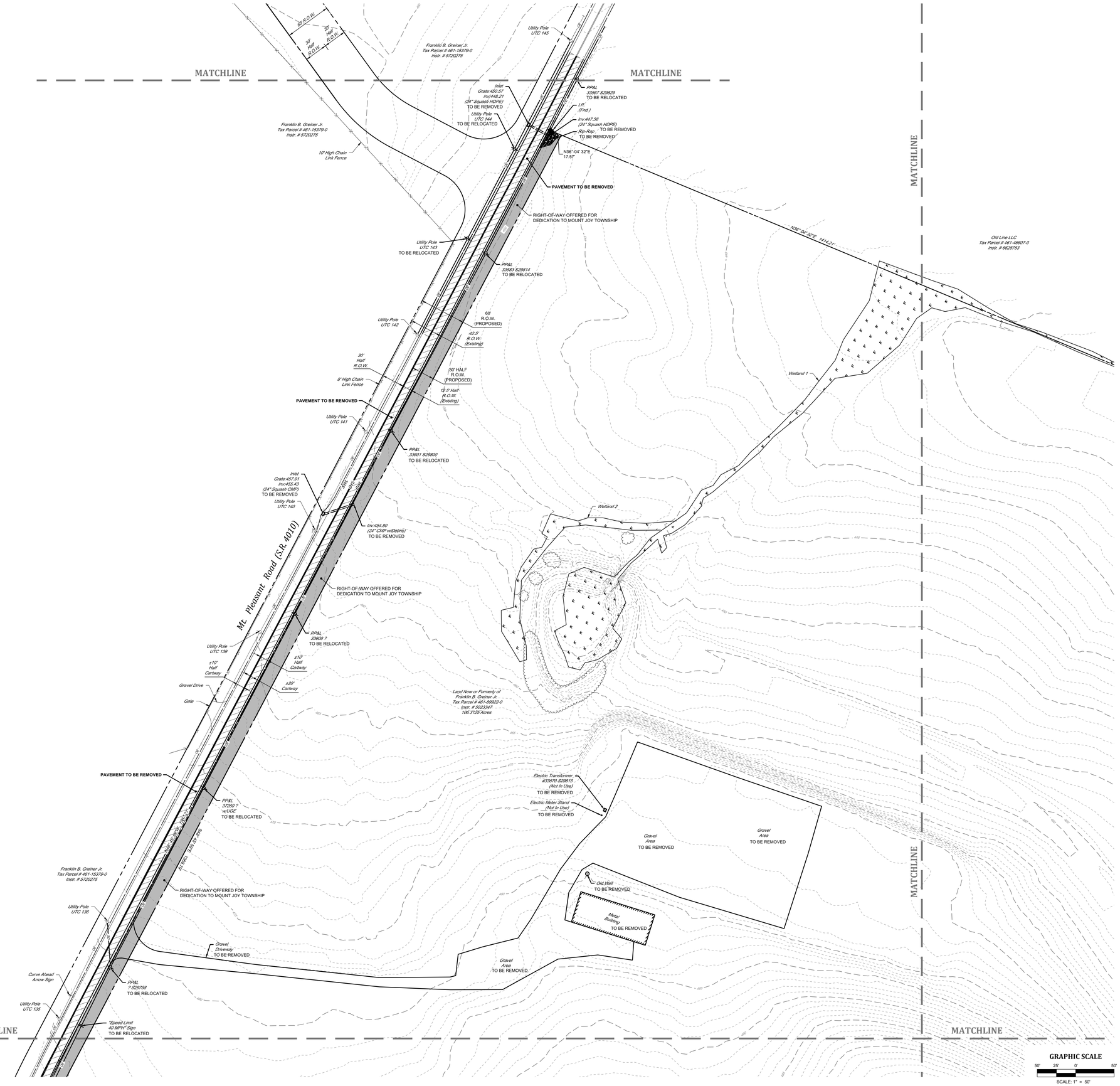

PROJ. MGR. -	JJB
DESIGN -	TBF
CADD -	TBF
CHECKED -	JJB

NO.	DATE	REVISION	BY

LANDWORKS
CIVIL DESIGN, LLC
land development consultants
1155 VIRGINIA AVENUE
P (717) 393-1155
YORK, PA 17403
www.landworksdesign.com

DEMOLITION PLAN
FOR
283 COMMERCE CENTER - BUILDING #1
FOR
PDC NORTHEAST LPIV, LLC
LANCASTER COUNTY, PENNSYLVANIA
MOUNT JOY TOWNSHIP

PROJECT NO.	22-0123-005
DATE:	01/03/23
SCALE:	1" = 50'
SHEET	**7 OF 54**

C-204

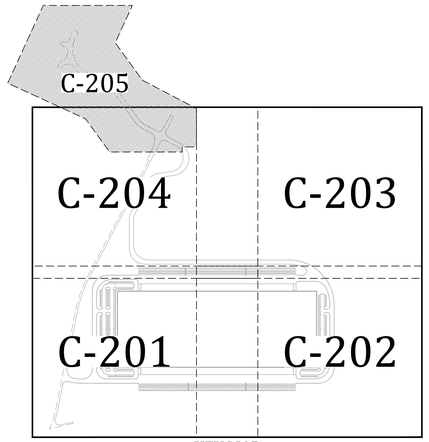

KEY MAP
SCALE: 1" = 500'

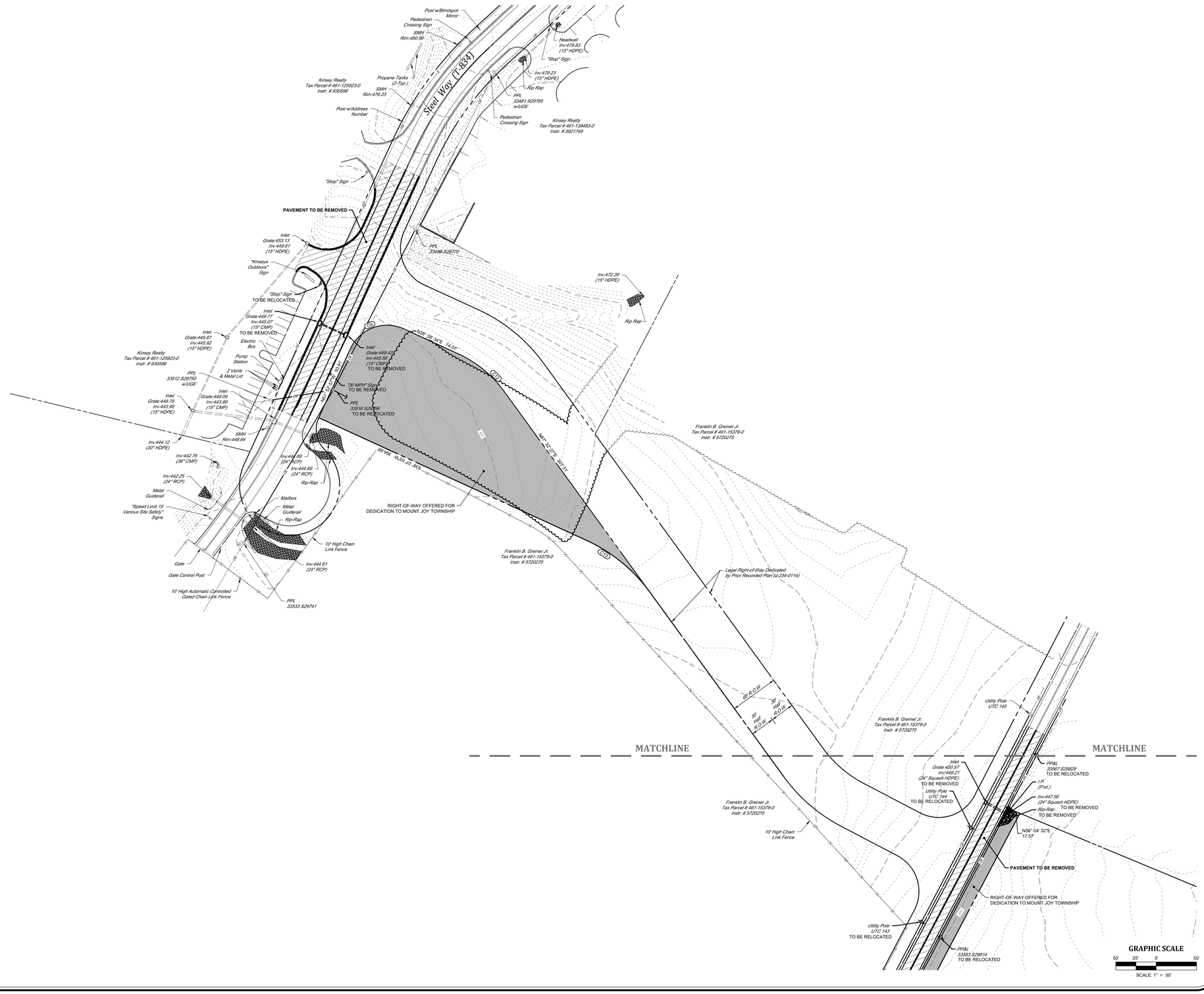

PROJ. MGR. -	JJB
DESIGN -	TBF
CADD -	TBF
CHECKED -	JJB

NO.	DATE	REVISION	BY

LANDWORKS
CIVIL DESIGN, LLC
land development consultants
1195 VIRGINIA AVENUE
YORK, PA 17403
P / F (717) 854-1195
www.landworksdesign.com

DEMOLITION PLAN
FOR
283 COMMERCE CENTER - BUILDING #1
FOR
PDC NORTHEAST LPIV, LLC
LANCASTER COUNTY, PENNSYLVANIA
MOUNT JOY TOWNSHIP

PROJECT NO.	22-0123-005
DATE:	01/03/23
SCALE:	1" = 50'
SHEET	**8 OF 54**

C-205

DRAWING REFERENCE: L:\Projects\2022\22-0123-005\CADD\Plan Sheets\Final\22-0123-005-03-Demolition Plan.dwg
PLOTTED: Jan 03, 2023 - 9:26AM By: tbf

XREFS: 22-0123-005_Base(L): L:\Drawing Basis\22-0123-005_Base.dwg; 22-0123-005_Base(L): L:\Drawing Basis\22-0123-005_Base.dwg; 22-0123-005-Base(L): L:\Drawing Basis\22-0123-005-Base.dwg; 22-0123-005-Base(L): L:\Drawing Basis\22-0123-005-Base.dwg; 22-0123-005-Base(L): L:\Drawing Basis\22-0123-005-Base.dwg; 22-0123-005-Base(L): L:\Drawing Basis\22-0123-005-Base.dwg

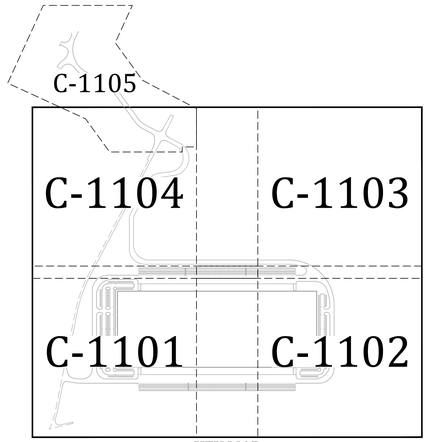

KEY MAP
SCALE: 1" = 500'

LEGEND

- COMPOST SOCK WASHOUT
- TEMPORARY FILTER SOCK
- TEMPORARY ROCK CONSTRUCTION ENTRANCE
- SOIL TYPE DESIGNATION
- SOIL TYPE BOUNDARY LINE
- LIMITS OF DISTURBANCE
- NPDES PERMIT BOUNDARY
- AREA OF REDUCED GRADING / MINIMIZED DISTURBANCE
- DYNAMIC BERM
- BAFFLE
- TOP OF SLOPE BERM
- INLET PROTECTION
- EROSION CONTROL MATTING
- TEMPORARY CONTOUR LINE

SOIL CLASSIFICATION

AbB: ABBOTTSTOWN SILT LOAM, 3% TO 8% SLOPES, HSG D
BdA: BEDINGTON SILT LOAM, 0% TO 3% SLOPES, HSG B
BdB: BEDINGTON SILT LOAM, 3% TO 8% SLOPES, HSG B
BdC: BEDINGTON SILT LOAM, 8% TO 15% SLOPES, HSG B
BeD: BEDINGTON CHANNERY SILT LOAM, 15% TO 25% SLOPES, HSG B
Bm: BLAIRTON SILT LOAM, 3% TO 10% SLOPES, HSG C
BuB: BUCKS SILT LOAM, 3% TO 8% SLOPES, HSG B
BuC: BUCKS SILT LOAM, 8% TO 15% SLOPES, HSG B
BuD: BUCKS SILT LOAM, 15% TO 25% SLOPES, HSG B
LaD: LANSDALE LOAM, 15% TO 25% SLOPES, HSG B
RaB: READINGTON SILT LOAM, 3% TO 8% SLOPES, HSG C
W: WATER

RECEIVING WATER CLASSIFICATION & DESIGNATION

RECEIVING WATER: UNT TO LITTLE CHIQUES CREEK

EXISTING USE: NONE

DESIGNATED USE: TROUT STOCKED FISHERY, MIGRATORY FISHES (TSF, MF)

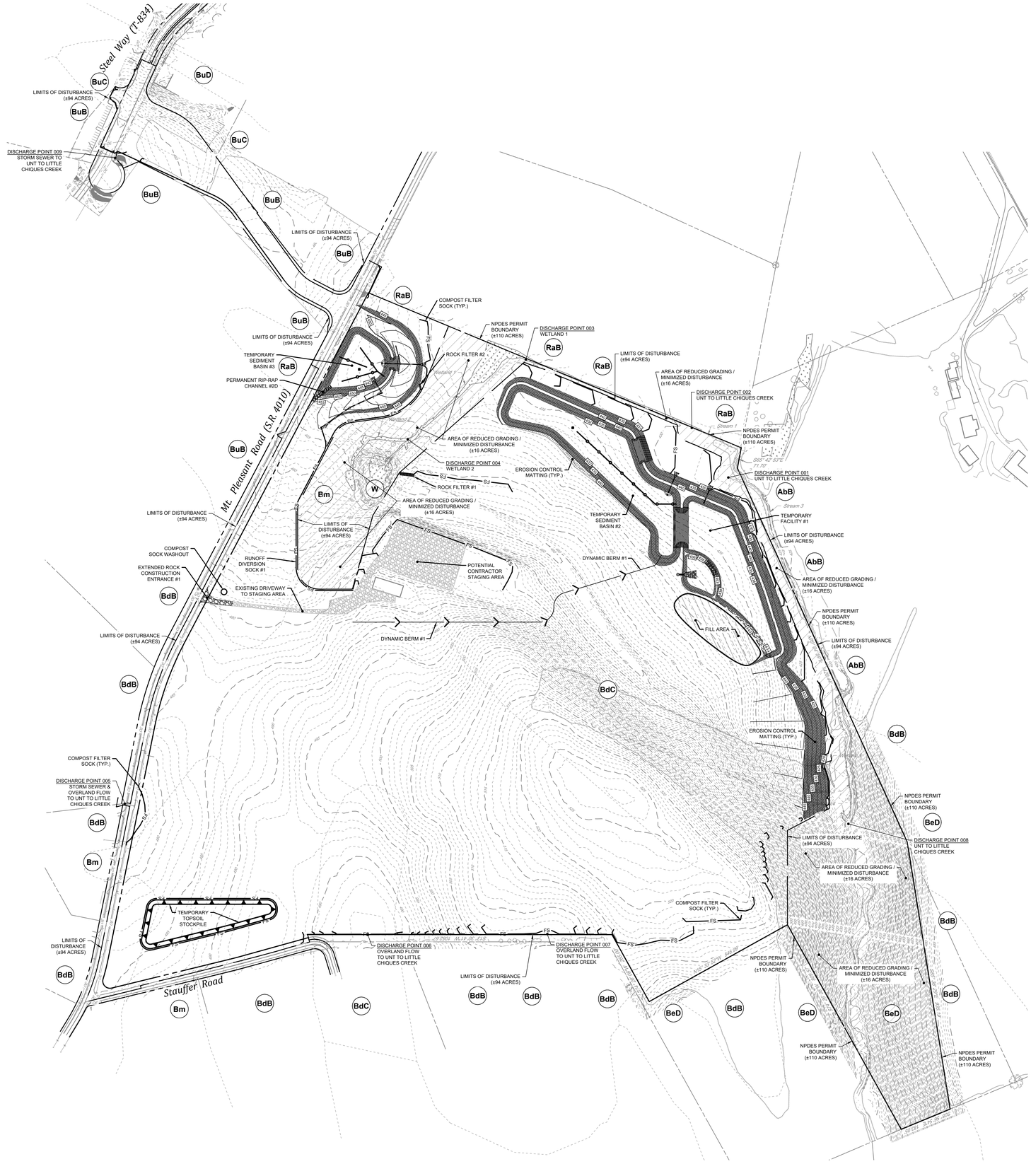

GRAPHIC SCALE
150' 75' 0' 150'
SCALE: 1" = 150'

PROJ. MGR. -	JJB
DESIGN -	TBF
CADD -	TBF
CHECKED -	JJB

NO.	DATE	REVISION	BY

LANDWORKS
CIVIL DESIGN, LLC
land development consultants
1155 VIRGINIA AVENUE
P / (717) 393-1155
YORK, PA 17403
www.landworkscivil.com

OVERALL EROSION & SEDIMENTATION CONTROL PLAN - PHASE I
FOR
283 COMMERCE CENTER - BUILDING #1
FOR
PDC NORTHEAST LP/V, LLC
MOUNT JOY TOWNSHIP
LANCASTER COUNTY, PENNSYLVANIA

PROJECT NO.	22-0123-005
DATE:	01/03/23
SCALE:	1" = 150'
SHEET	53 OF 54

C-1100

XREFS: [ ] Drawing Based=22-0123-005_xrefs.dwg
[ ] Drawing Base=22-0123-005_xrefs.dwg
[ ] Drawing Base=22-0123-005-xref-Topo.dwg
[ ] Drawing Base=22-0123-005-xref-Survey.dwg
[ ] Drawing Base=22-0123-005-xref-Site Plan.dwg
[ ] Drawing Base=22-0123-005-xref-Grading.dwg
[ ] Drawing Base=22-0123-005-xref-Utility Plan.dwg
DRAWING REFERENCE: L:\Projects\2022\22-0123-005 13-Owned Edd Plan - Phase I.dwg
TRACING: L:\Projects\22-0123-005 Site Plan.dwg